

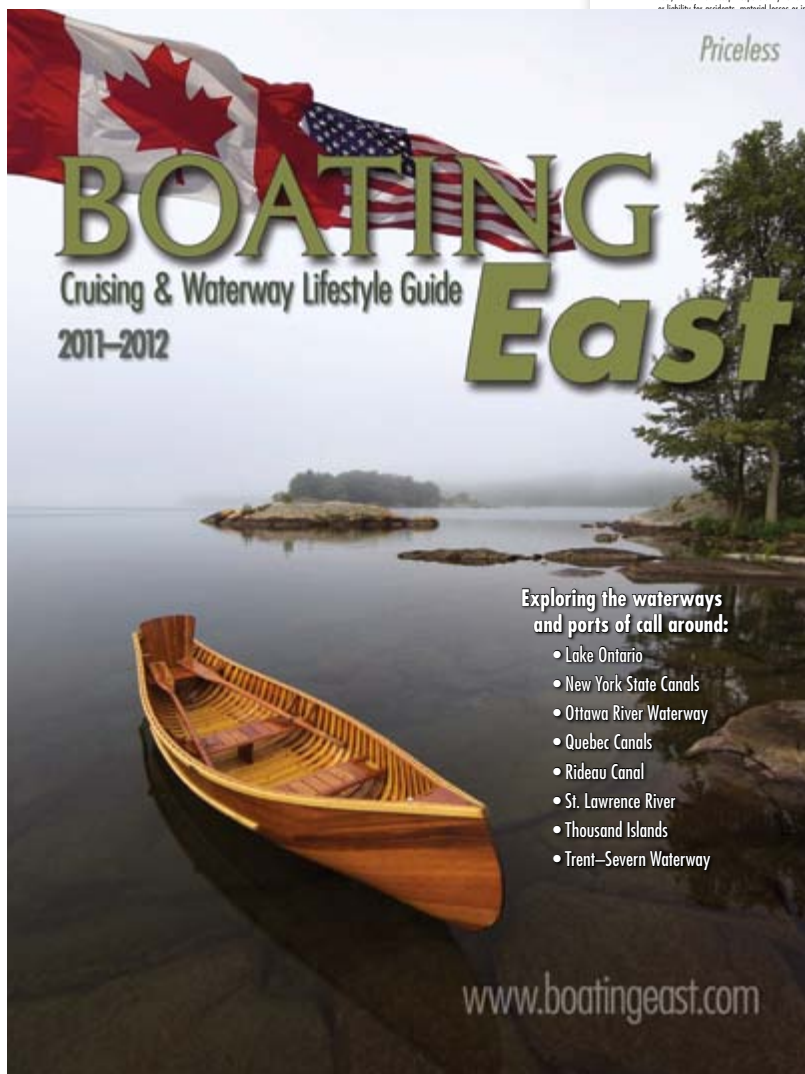
# BOATING

Cruising & Waterway Lifestyle Guide

# East

## Advertising Rates and Specs 2012-2013

An Ontario Travel Guides publication



2011-2012

## BOATING East

Boating East Magazine, Cruising and Waterway Lifestyle Guide is published annually and distributed through travel centres, marinas and ports of call on Lake Ontario on both Canadian and US shores, the New York State Canals, Trent-Severn Waterway, Rideau Canal, along the St. Lawrence River and Ottawa River Waterway.

While all reasonable effort has been made to ensure the best possible level of accuracy in the 2011-2012 edition of Boating East, we cannot accept responsibility for errors contained herein or liability for indirect, special losses or injuries resulting from reproduction in any other.

- Exploring the waterways and ports of call around:
- Lake Ontario
  - New York State Canals
  - Ottawa River Waterway
  - Quebec Canals
  - Rideau Canal
  - St. Lawrence River
  - Thousand Islands
  - Trent-Severn Waterway

Cruising & Waterway Lifestyle Guide

### FEATURES

- Waterway Dispatches from the Scout ..... 2
- An Alternate Route to the Cottage ..... 42
- Paddling the Upper Ottawa River by Kevin Callan ..... 46

### CONTENTS

#### Ports of Lake Ontario/Bay of Quinte

- PORT HOPE, COBOURG ..... 4
- PRINCE EDWARD COUNTY ..... 6
- QUINTE WEST ..... 8
- BELLEVILLE ..... 18
- DESERONTO, NAPANEE ..... 19
- COLLINS BAY, KINGSTON ..... 20

#### Trent-Severn Waterway

- CAMPBELLFORD, HASTINGS ..... 9
- PETERBOROUGH, LAKEFIELD ..... 11
- YOUNG'S POINT, STONY LAKE, BUCKHORN ..... 13
- BOBCAYGEON, FENELON FALLS, ORILLIA ..... 15
- PORT SEVERN ..... 16

#### Rideau Canal

- SEELEY'S BAY, JONES FALLS ..... 26
- RIDEAU LAKES AREA- CHAFFEY'S LOCK, NEWBORD, WESTPORT, PORTLAND ..... 27
- RIDEAU FERRY, PERTH, SMITHS FALLS, MERRICKVILLE ..... 32
- MANOTICK, OTTAWA ..... 39

#### Ottawa River Waterway

- TEMISKAMING SHORES, NOTRE-DAME-du-NORD ..... 50
- VILLE-MARIE, TEMISKAMING, MATTAWA ..... 51
- PETAWAWA, PEMBROKE ..... 52
- PRESCOTT-RUSSELL ..... 55

#### Thousand Islands/St. Lawrence River/Seaway Valley

- GANANOQUE ..... 56
- IVY LEA, ROCKPORT ..... 58
- BROCKVILLE ..... 60
- PRESCOTT, IROQUOIS ..... 62
- CORNWALL SEAWAY VALLEY ..... 64

#### Quebec Canals

- CARILLON, SAINT-ANNE-DE-BELLEVUE, LACHINE, SAINT-OURS, CHAMBY ..... 67

#### Waterways of Northern New York

- NEW YORK STATE CANALS ..... 69
- HENDERSON HARBOR, CHALMONT BAY, CAPE VINCENT ..... 74
- CLAYTON, FISHER'S LANDING ..... 76
- ALEXANDRIA BAY, SCHERMERHORN ..... 79
- MORRISTOWN ..... 83
- OGDENSBURG, MASSENA ..... 84

Priceless

reproduced in any other.

92549

Trent-Severn State Canals, Ken Watson, 70, Rideau Canal,

ONTARIO TRAVEL GUIDES

In this year's cover: copy in 2005, I treated her ship rowing skiff, au, Kibari's and have ever since. Not only is it occasionally sidelined basic transportation to ng as a beauty queen.

photoart.com

www.boatingeast.com

## Advertising Rates and Specs

Page	W x H (inches)	W x H (mm)	Rate (CDN \$)
Full page back cover	8.25 x 10.875 (trim)	210 x 276	3250.00
Full page inside cover	8.25 x 10.875 (trim)	210 x 276	2750.00
Full page w/bleed	8.25 x 10.875 (trim)	210 x 276	1550.00
2/3 page horiz	6.9375 x 6.25	176 x 159	950.00
1/2 page horiz	6.9375 x 4.6875	176 x 119	850.00
1/2 page vert	3.375 x 9.5	119 x 241	850.00
1/3 page horiz	6.9375 x 3.125	176 x 79	625.00
1/3 page vert	2.1875 x 9.5	56 x 241	625.00
1/4 page horiz	4.5625 x 3.125	116 x 79	540.00
1/4 page vert	3.375 x 4.6875	86 x 119	540.00
1/6 page horiz	4.5625 x 2.275	116 x 58	390.00
1/6 page vert	2.1875 x 4.6875	56 x 119	390.00
1/8 page horiz	3.375 x 2.275	86 x 58	295.00
1/12 page square	2.1875 x 2.275	56 x 58	210.00
Type page	6.9375 x 9.5	176 x 241	
Trim page	8.25 x 10.875	210 x 276	
Bleed page	8.75 x 11.375	222 x 289	

HST not included in above prices, please add to total.

All rates are net and placement ready.

Agencies please contact Ontario Travel Guides for discount rates.


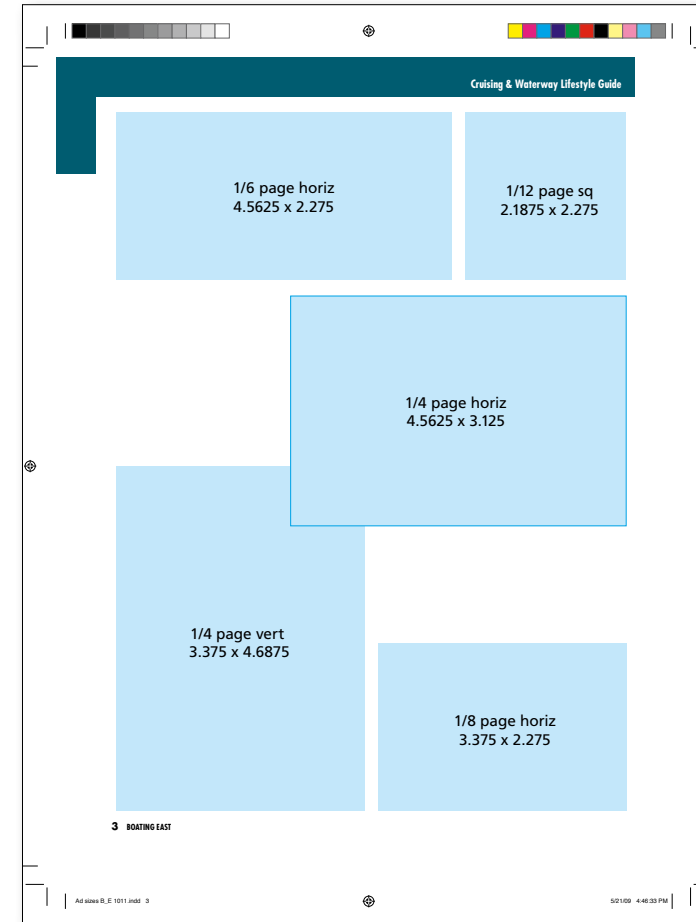

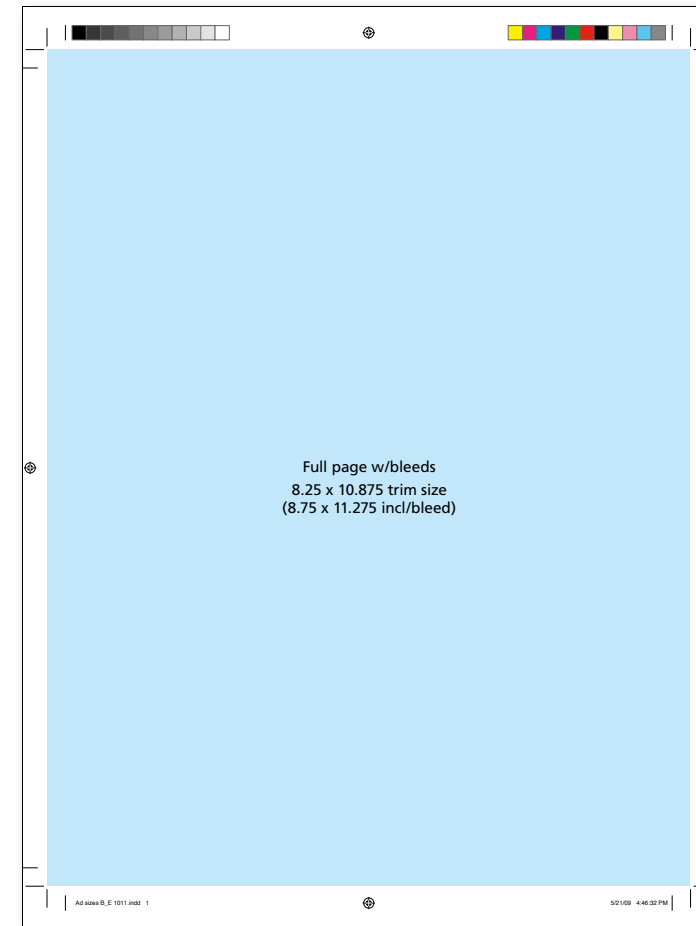
Ads requiring re-sizing, rearranging, typesetting or assembly will be charged at prevailing rates.


Printed web offset lithography, 150 line screen, coated stock.

### For supplied ads:

To avoid production charges, all ad material is to be supplied **size-as, CMYK, in press-ready PDF format** with fonts embedded.

Your document set-up should be the actual ad size. For full page bleed ads, please keep all type elements to a minimum of 1/2" from the trim. InDesign files should be collected for output with all fonts included, and with all pictures saved in CMYK. Photoshop or Illustrator files—all relevant fonts, logos, TIFF and EPS files (with fonts outlined) should be included. Convert your final working file to press-ready PDF for placement into the magazine. Files must be clearly labelled and accompanied by a hard copy proof. We accept files by e-mail, on CD, or to upload files larger than 8MB, FTP instructions are available upon request.





# ONTARIO TRAVEL GUIDES

P.O. Box 483 Westport, Ontario  
K0G 1X0

Toll-free 1 800 324-6052

Toll-free fax: 1 800 317-2549

[www.ontariotravelguides.com](http://www.ontariotravelguides.com)

[info@ontariotravelguides.com](mailto:info@ontariotravelguides.com)

